


PROPOSED ADDITIONAL CONSTRUCTION OF FIRST AND SECOND FLOOR AT PLOT NO.12 AND 13, IN PYMASH NO. 574 & 575, S.NO. 9217, APPROVED LAYOUT BY D.T.P. VIDE LPDM/D.T.C.P. NO.12/75, 10th STREET NANGANALLUR, ADAMBAKKAM VILLAGE, ALANDUR MUNICIPALITY, MADRAS-61.

SCALE 1:100


REFERENCE	FT.IN.	CMS.	AREA	SQ.FT.	SQ.M.
D	DOOR	11'3" x 6'6"	344 x 200	4920	457.0
D <sub>1</sub>	DOOR	9'3" x 6'6"	282 x 200	2771	257.42
D <sub>2</sub>	DOOR	6'3" x 6'6"	190 x 200	1529.75	142.11
D <sub>3</sub>	DOOR	4'6" x 6'6"	122 x 200	1529.75	142.11
D <sub>4</sub>	DOOR	2'6" x 6'6"	76 x 200		
W	WINDOW	6'0" x 4'6"	182 x 137		
V	VENT	4'6" x 2'6"	122 x 61		
PLOT COVERAGE 56%		F.S.I 1.18			

APPROVED  
SUBJECT TO THE CONDITIONS IN THIS OFFICE LETTER.  
FOR MEMBER SECRETARY  
MADRAS METROPOLITAN  
DEVELOPMENT AUTHORITY  
MADRAS-600 008

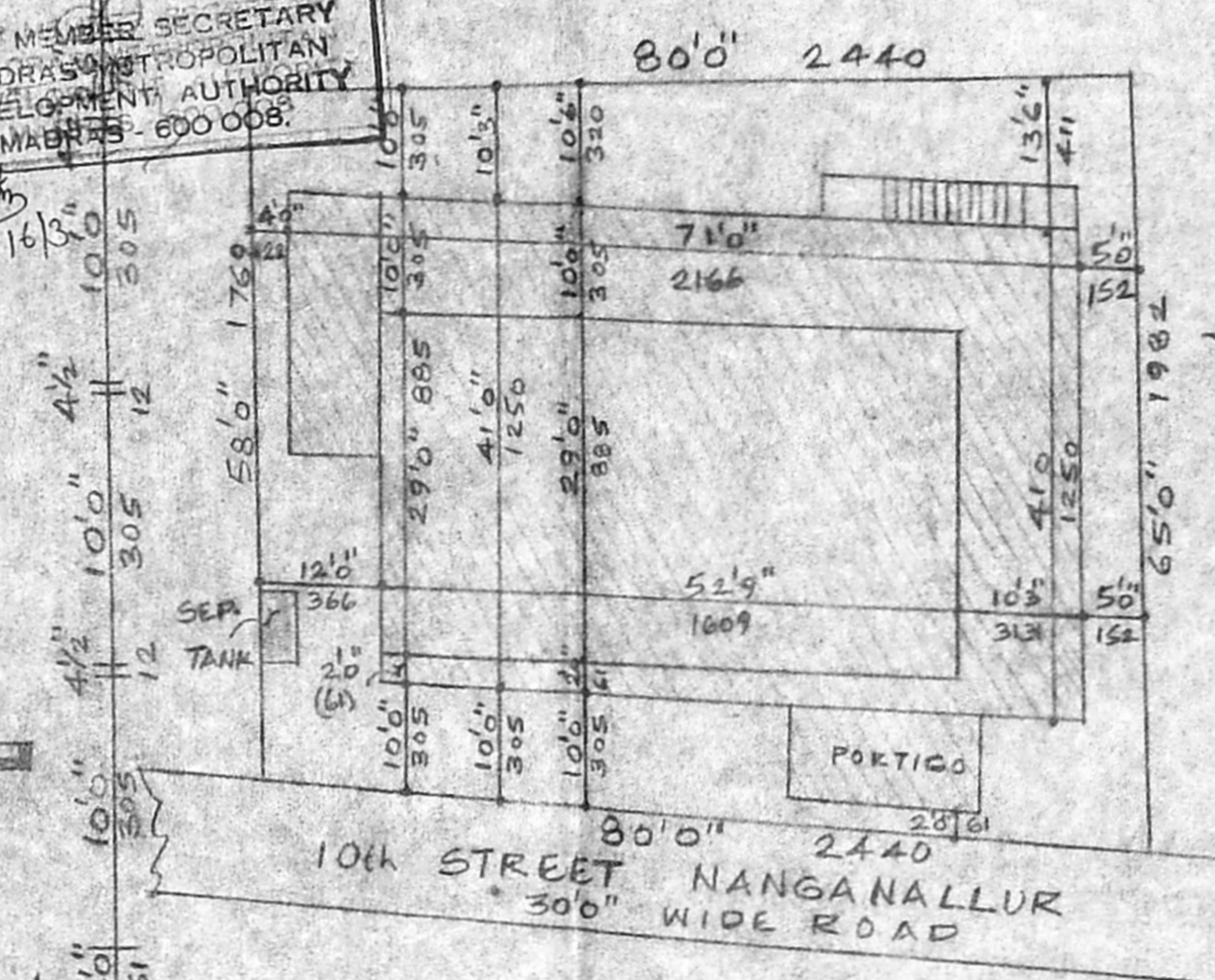
APPROVED  
SUBJECT TO THE CONDITIONS IN THIS OFFICE LETTER.  
FOR MEMBER SECRETARY  
MADRAS METROPOLITAN  
DEVELOPMENT AUTHORITY  
MADRAS-600 008



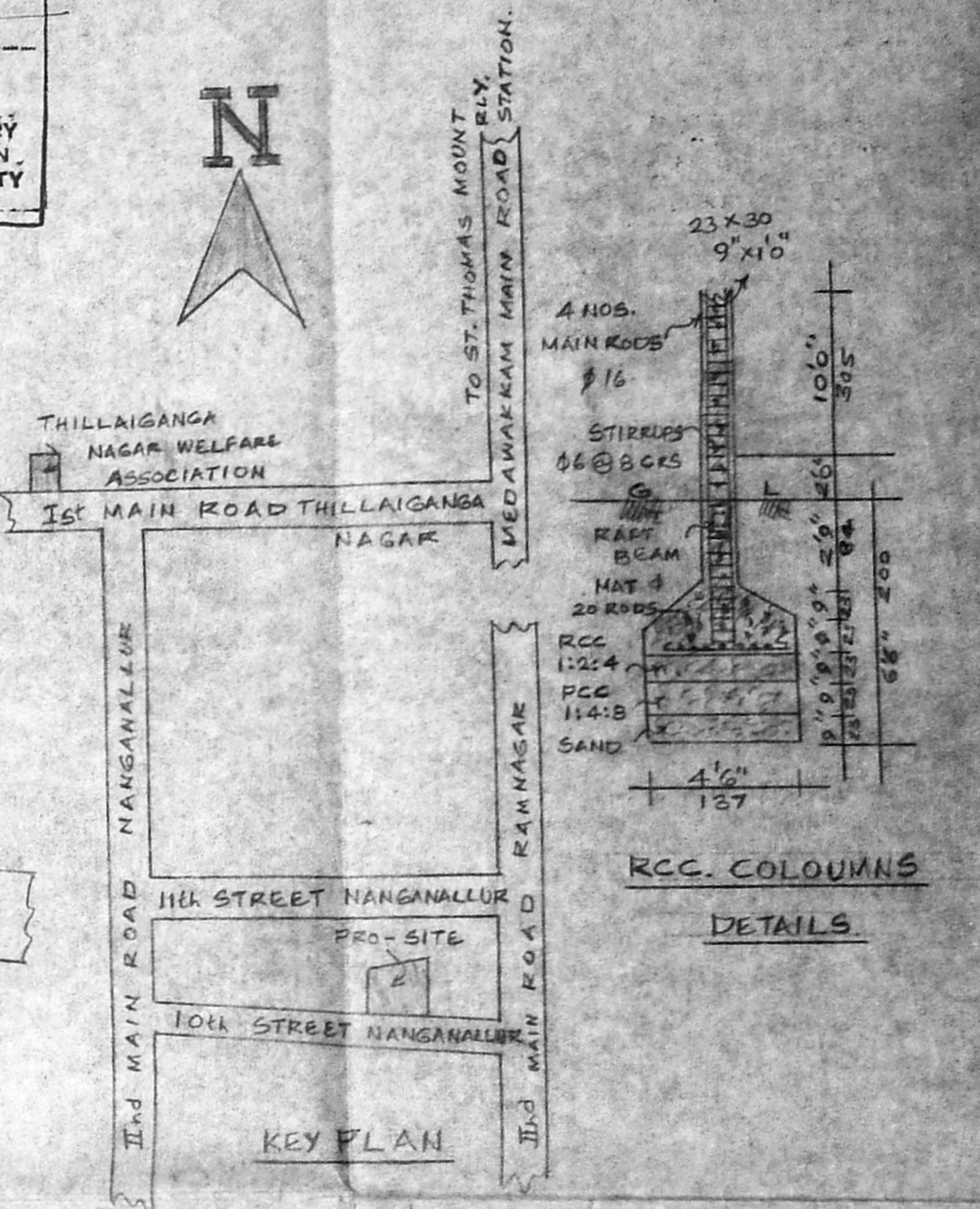
FRONT ELEVATION



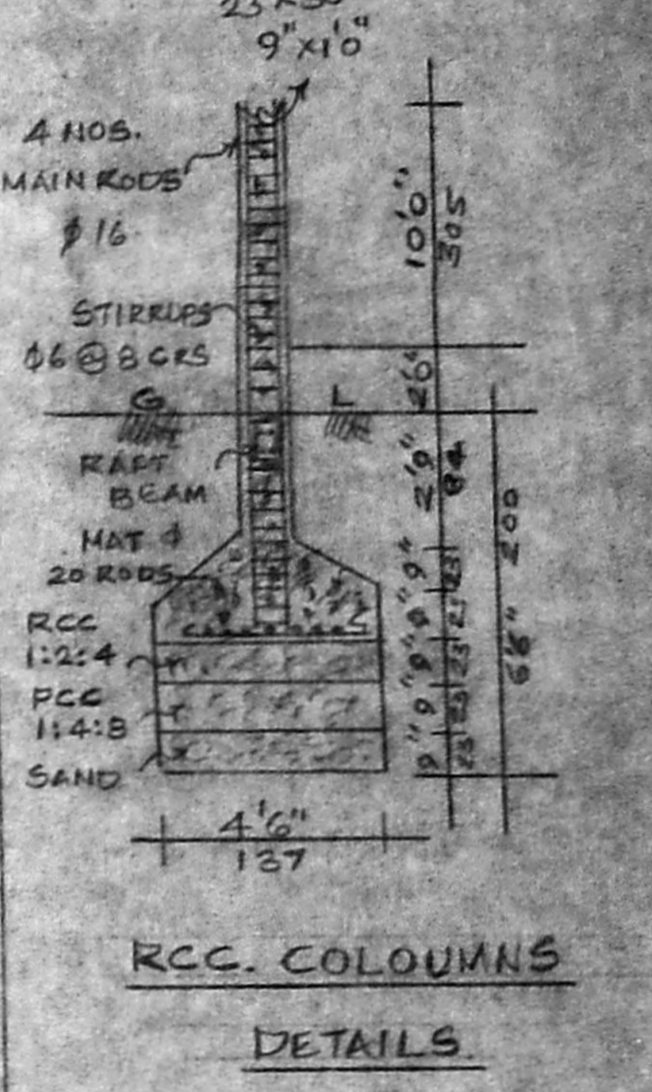
SECTION "AB"



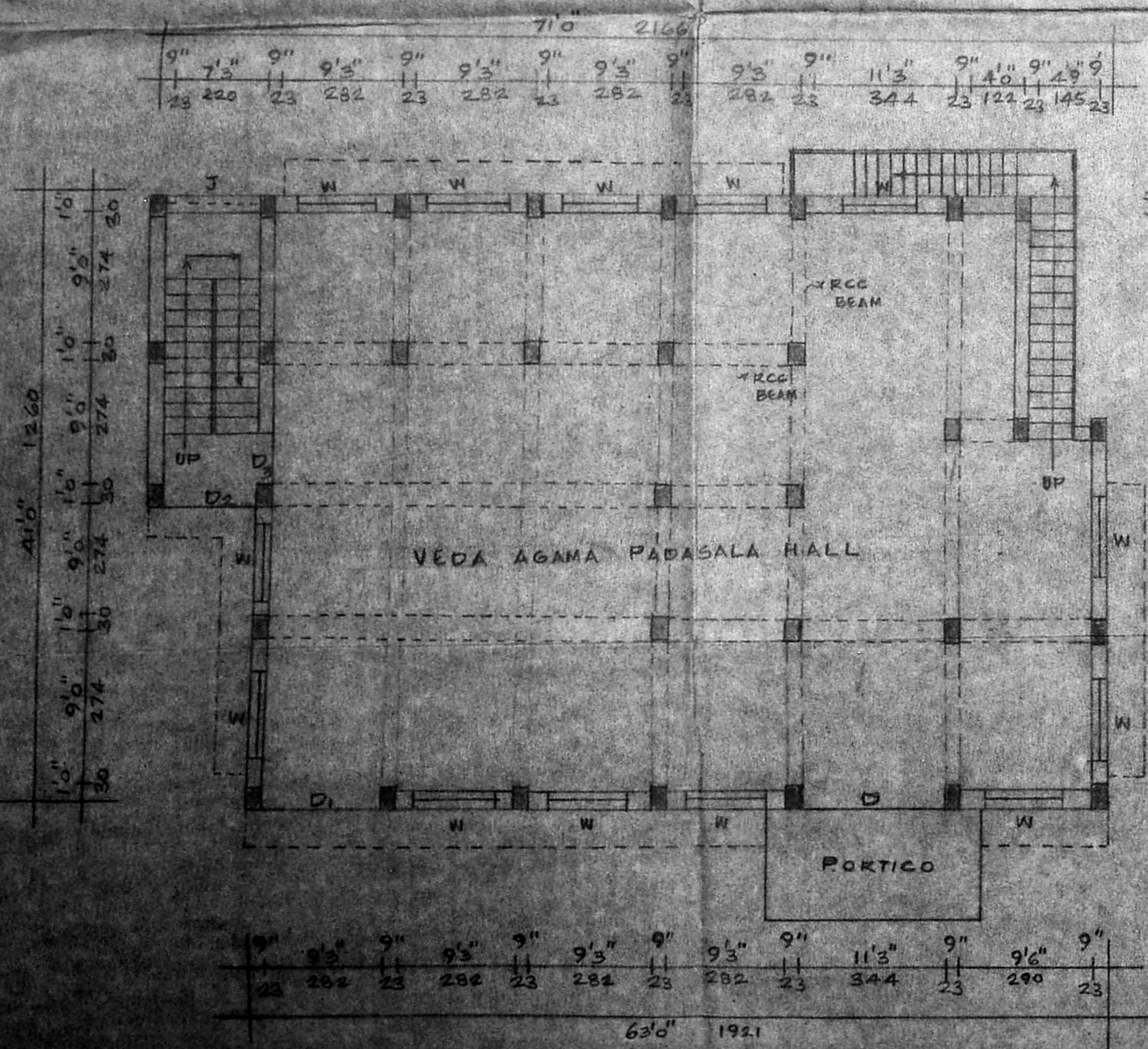
SITE PLAN  
SCALE 1:200



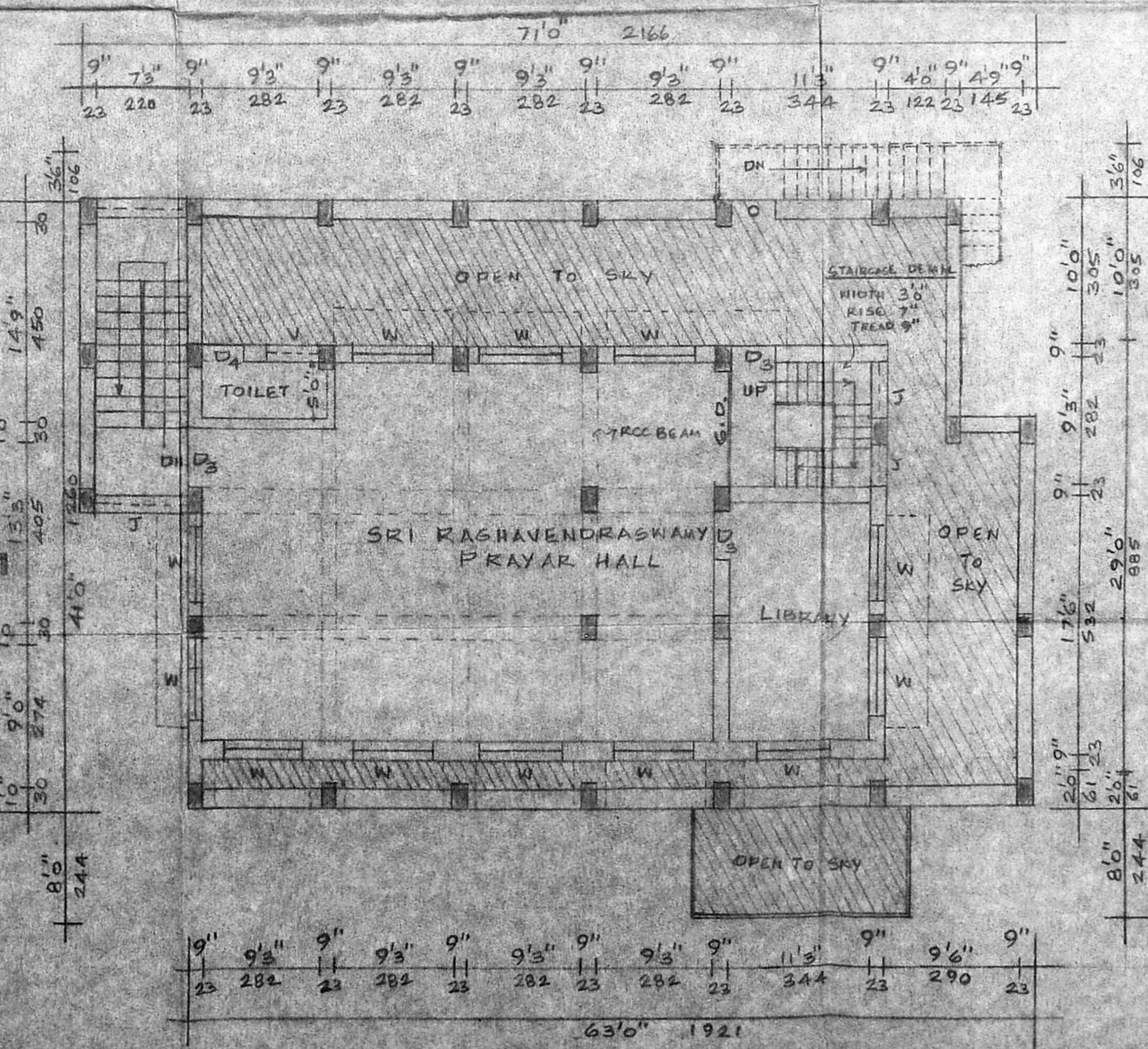
KEY PLAN



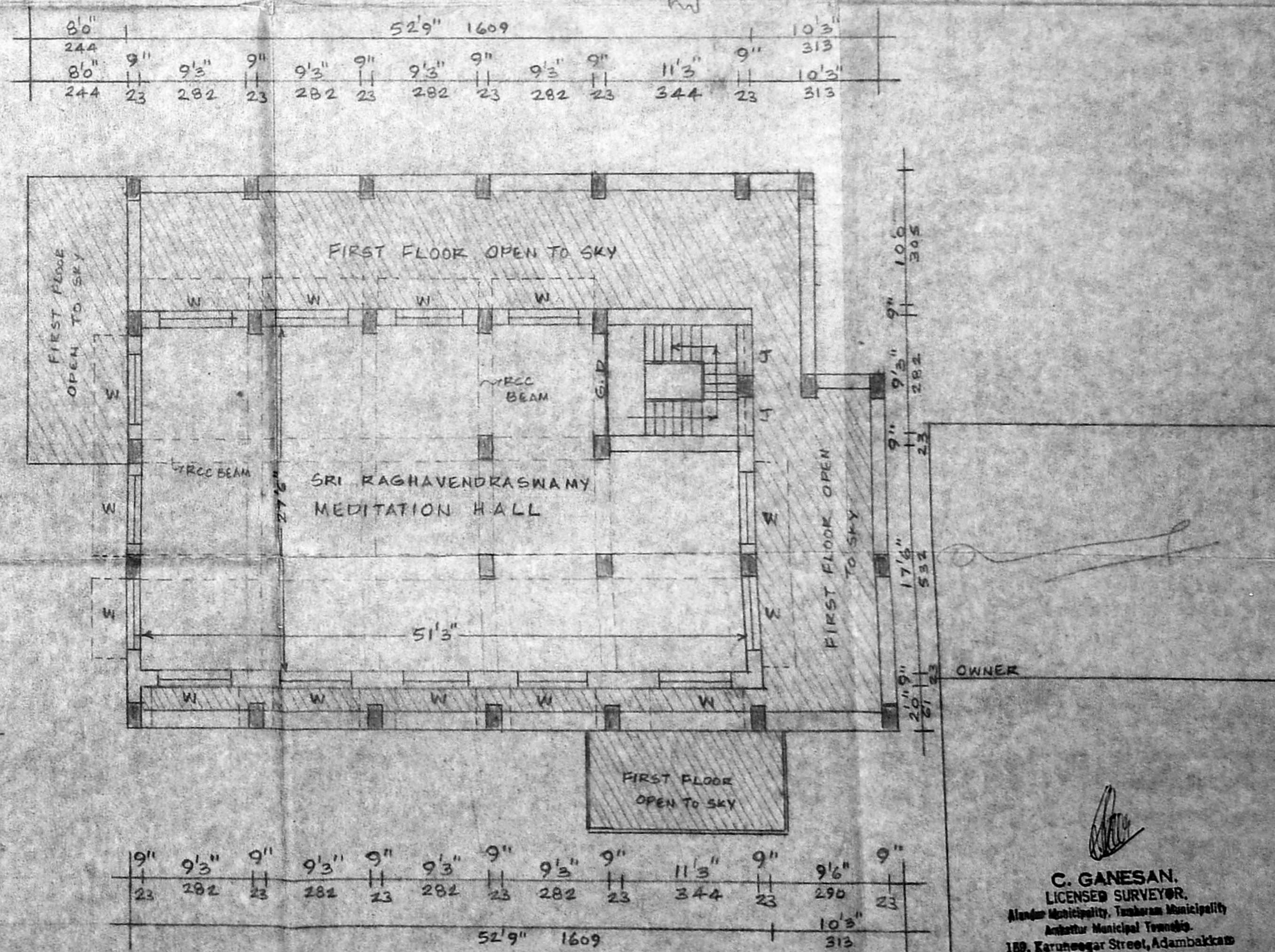
RCC. COLUMNS  
DETAILS



PLAN OF GROUND FLOOR



PLAN OF FIRST FLOOR



PLAN OF SECOND FLOOR

C. GANESAN,  
LICENSED SURVEYOR,  
Madrasi Municipality, Tambaram Municipality,  
Adambakkam Municipal Township,  
108, Karunagar Street, Adambakkam  
MADRAS-600 008  
P.O. No. 2312328.  
LICENSED SURVEYOR